Cota Terreno: 77.577

Cota Projeto: 77.577

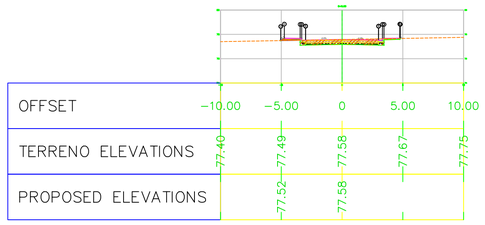

Cota Terreno: 78.031

Cota Projeto: 77.961

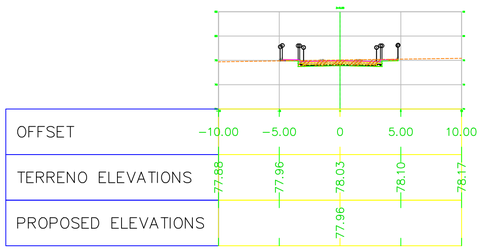

Cota Terreno: 78.534

Cota Projeto: 78.505

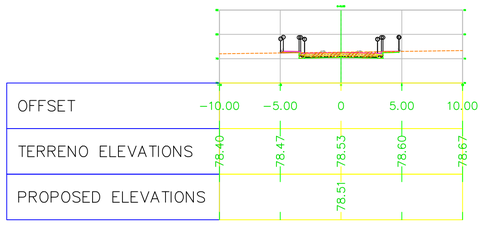

Cota Terreno: 77.631

Cota Projeto: 77.606

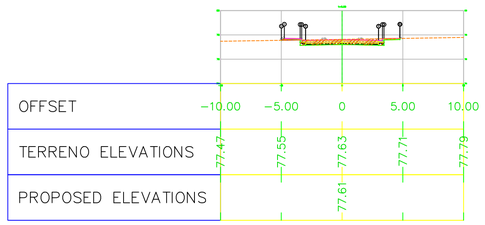

Cota Terreno: 78.208

Cota Projeto: 78.138

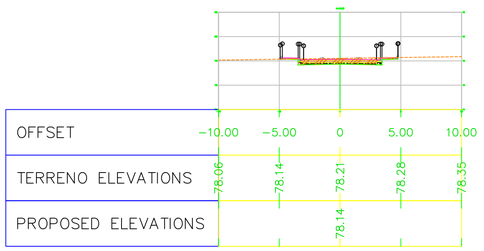

Cota Terreno: 78.831

Cota Projeto: 78.823

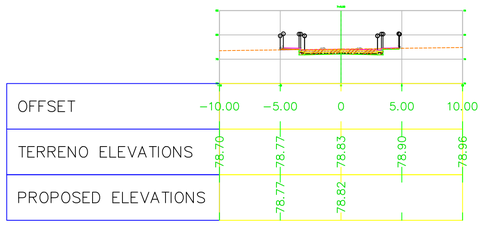

Cota Terreno: 77.834

Cota Projeto: 77.784

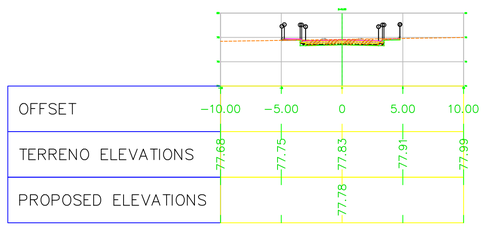

Cota Terreno: 78.366

Cota Projeto: 78.315

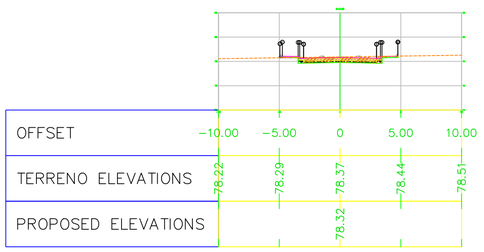

Cota Terreno: 78.937

Cota Projeto: 78.937

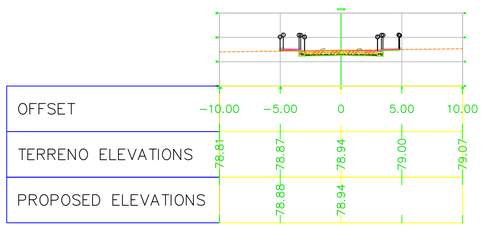

LEGENDA PLANTA:

- TERRENO NATURAL
- PROJETO
- BORDO DO PAVIMENTO EXISTENTE
- EIXO DA RODOVIA
- MEIO–FIO
- DRENAGEM EXISTENTE
- DRENO
- CERCA
- MURO
- TAPUME
- BAIXA TENSÃO
- ALTA TENSÃO

- CONCRETO BETUMINOSO USINADO A QUENTE FAIXA "C"
- BINDER
- RECICLAGEM
- BASE
- SUB BASE
- REFORÇO DE SUBLEITO
- CORTE DE SOLO
- SOLO MOLE
- ENROCAMENTO
- ATERRO

Data	Desenho	Aprovação

Elaboração:

SEINF
Secretaria de Infraestrutura

OBJETO:
ELABORAÇÃO DE PROJETOS EXECUTIVOS PARA
DE VIAS NO BAIRRO DE SANTA CECILIA MUNICIPIO DE
CANTÁ–RR

LOCALIZAÇÃO:
BAIRRO DE SANTA CECÍLIA–MUNICÍPIO DE CANTÁ–RR
RUA WILSON SIMONAL

ESCALA:
1: 2000

PROJETO DE TERRAPLENAGEM

FOLHA:
01/20

A1: 594 x 841

Cota Terreno: 80.268
Cota Projeto: 80.268

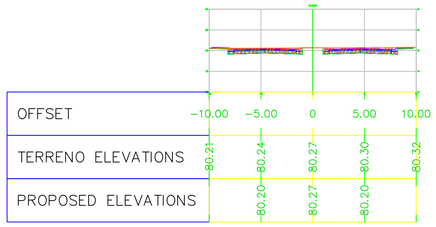

Cota Terreno: 79.032
Cota Projeto: 78.997

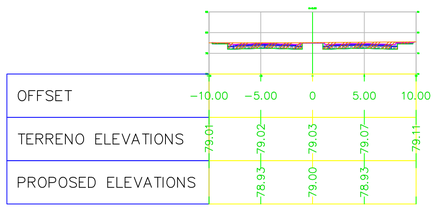

Cota Terreno: 79.021
Cota Projeto: 78.999

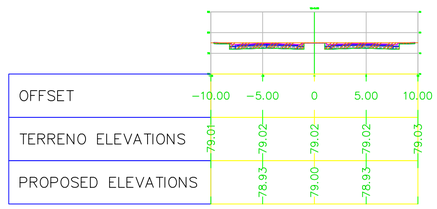

Cota Terreno: 79.890
Cota Projeto: 79.871

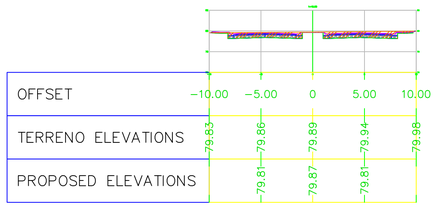

Cota Terreno: 79.024
Cota Projeto: 78.997

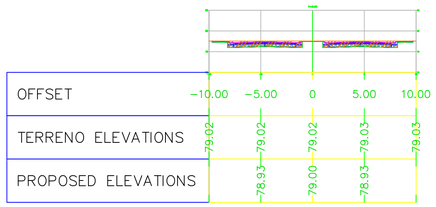

Cota Terreno: 79.010
Cota Projeto: 78.999

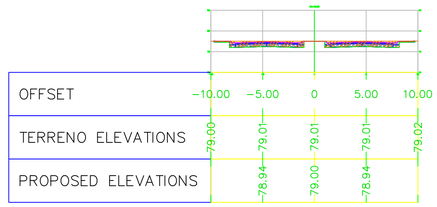

Cota Terreno: 79.623
Cota Projeto: 79.578

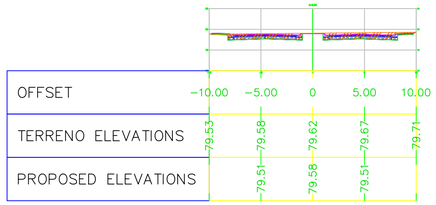

Cota Terreno: 79.028
Cota Projeto: 78.998

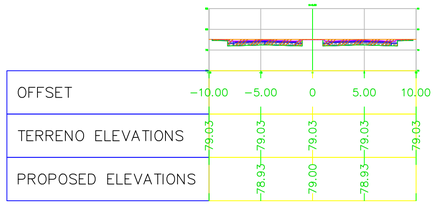

Cota Terreno: 79.000
Cota Projeto: 79.000

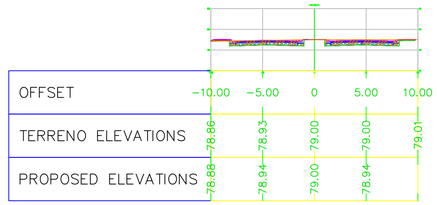

Cota Terreno: 79.321
Cota Projeto: 79.285

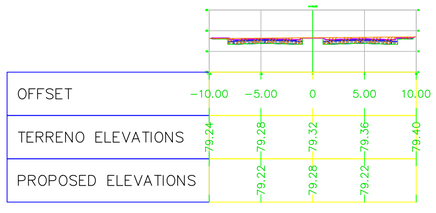

Cota Terreno: 79.024
Cota Projeto: 78.998

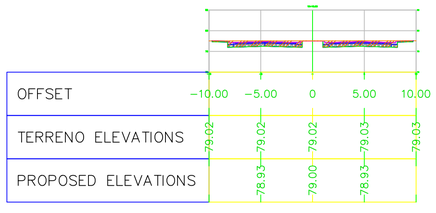

LEGENDA PLANTA:

- TERRENO NATURAL
- PROJETO
- BORDO DO PAVIMENTO EXISTENTE
- EIXO DA RODOVIA
- MEIO-FIO
- DRENAGEM EXISTENTE
- DRENO
- CERCA
- MURO
- TAPUME
- BAIXA TENSÃO
- ALTA TENSÃO

- CONCRETO BETUMINOSO USINADO A QUENTE FAIXA "C"
- BINDER
- RECICLAGEM
- BASE
- SUB BASE
- REFORÇO DE SUBLEITO
- CORTE DE SOLO
- SOLO MOLE
- ENROCAMENTO
- ATERRO

Data	Desenho	Aprovação
SET/2024		

Elaboraçao:

SEINF
Secretaria de Infraestrutura

OBJETO:
ELABORAÇÃO DE PROJETOS EXECUTIVOS PARA DE VIAS NO BAIRRO DE SANTA CECILIA MUNICIPIO DE CANTÁ-RR

LOCALIZAÇÃO:
BAIRRO DE SANTA CECÍLIA-MUNICÍPIO DE CANTÁ-RR
AV CINCO DUPLICADA

ESCALA:
1: 2000

PROJETO DE TERRAPLENAGEM

FOLHA:
02/20

A1: 594 x 841





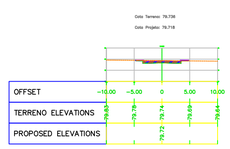

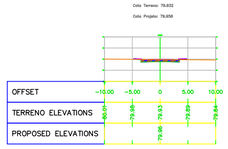

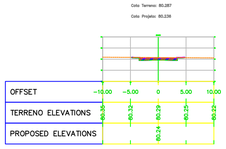

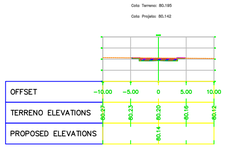

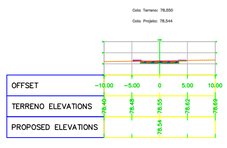

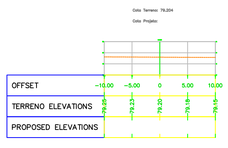

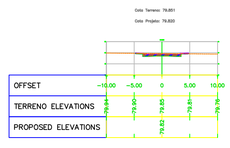

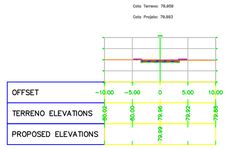

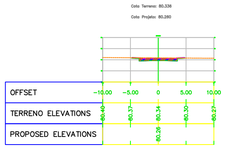



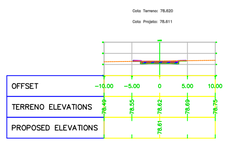

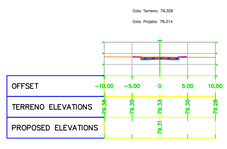

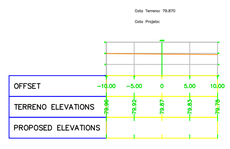







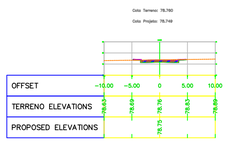

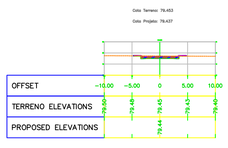

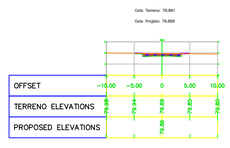

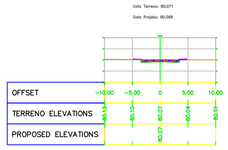

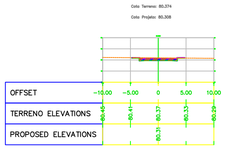



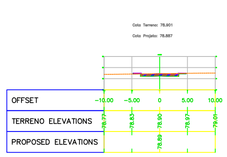



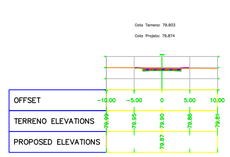



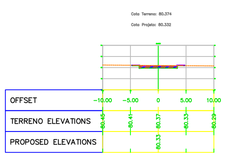





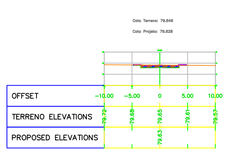





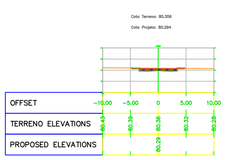

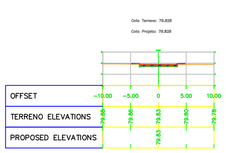



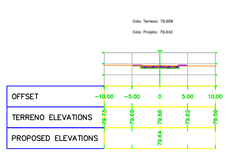





LEGENDA PLANTA:

- TERRENO NATURAL
- PROJETO
- BORDO DO PAVIMENTO EXISTENTE
- EIXO DA RODOVIA
- MEIO–FIO
- DRENAGEM EXISTENTE
- DRENO
- CERCA
- MURO
- TAPUME
- BAIXA TENSÃO
- ALTA TENSÃO

- CONCRETO BETUMINOSO USINADO A QUENTE FAIXA "C"
- BINDER
- RECICLAGEM
- BASE
- SUB BASE
- REFORÇO DE SUBLEITO
- CORTE DE SOLO
- SOLO MOLE
- ENROCAMENTO
- ATERRO

Data	Desenho	Aprovação

Elaboração:

SEINF
Secretaria de Infraestrutura

OBJETO:
ELABORAÇÃO DE PROJETOS EXECUTIVOS PARA DE VIAS NO BAIRRO DE SANTA CECILIA MUNICIPIO DE CANTÁ–RR

LOCALIZAÇÃO:
BAIRRO DE SANTA CECÍLIA–MUNICÍPIO DE CANTÁ–RR
TRAVESSA CASSIA HELER

ESCALA:
1: 2000

PROJETO DE TERRAPLENAGEM

FOLHA:
03/20

A1: 594 x 841

Cota Terreno: 79.127

Cota Projeto: 79.127

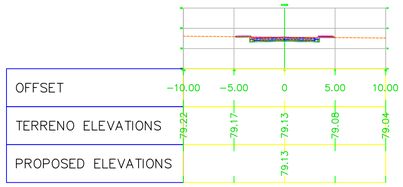

Cota Terreno: 79.206

Cota Projeto: 79.190

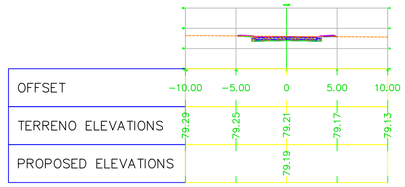

Cota Terreno: 79.477

Cota Projeto: 79.476

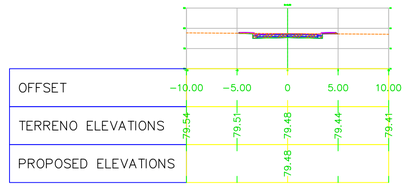

Cota Terreno: 79.151

Cota Projeto: 79.111

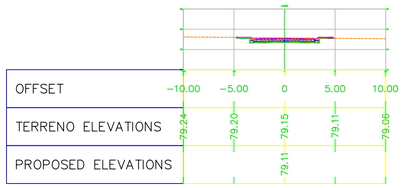

Cota Terreno: 79.275

Cota Projeto: 79.251

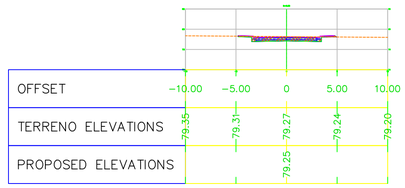

Cota Terreno: 79.479

Cota Projeto: 79.479

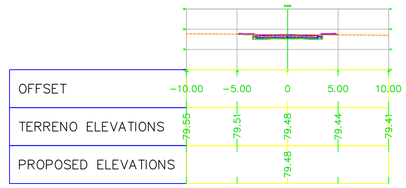

Cota Terreno: 79.175

Cota Projeto: 79.130

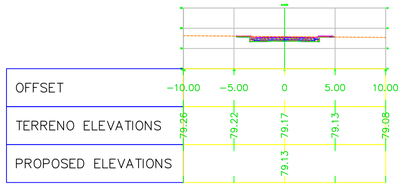

Cota Terreno: 79.337

Cota Projeto: 79.312

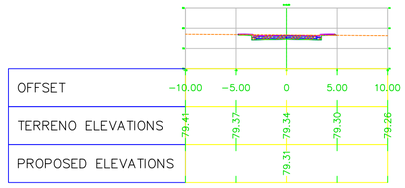

Cota Terreno: 79.192

Cota Projeto: 79.150

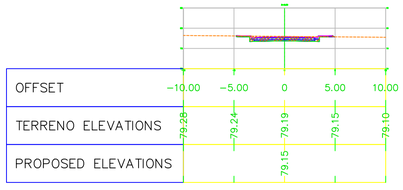

Cota Terreno: 79.404

Cota Projeto: 79.383

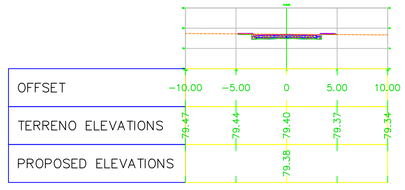

LEGENDA PLANTA:

- TERRENO NATURAL
- PROJETO
- BORDO DO PAVIMENTO EXISTENTE
- EIXO DA RODOVIA
- MEIO–FIO
- DRENAGEM EXISTENTE
- DRENO
- CERCA
- MURO
- TAPUME
- BAIXA TENSÃO
- ALTA TENSÃO

- CONCRETO BETUMINOSO USINADO A QUENTE FAIXA "C"
- BINDER
- RECICLAGEM
- BASE
- SUB BASE
- REFORÇO DE SUBLEITO
- CORTE DE SOLO
- SOLO MOLE
- ENROCAMENTO
- ATERRO

Data	Desenho	Aprovação

Elaboração:

SEINF
Secretaria de Infraestrutura

OBJETO:
ELABORAÇÃO DE PROJETOS EXECUTIVOS PARA
DE VIAS NO BAIRRO DE SANTA CECILIA MUNICIPIO DE
CANTÁ–RR

LOCALIZAÇÃO:
BAIRRO DE SANTA CECÍLIA–MUNICÍPIO DE CANTÁ–RR
AVENIDA LUIZ GONZAGA

ESCALA:
1: 2000

PROJETO DE TERRAPLENAGEM

FOLHA:
04/20

A1: 594 x 841























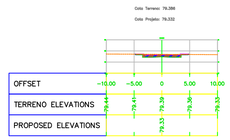



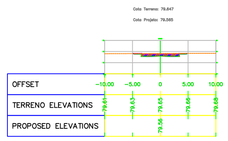

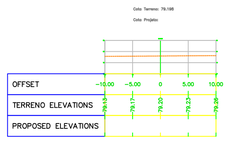





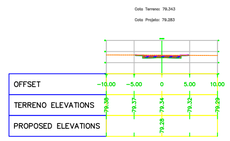

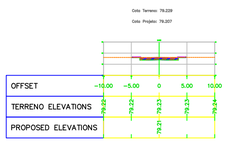

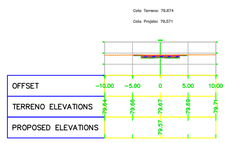









































LEGENDA PLANTA:

- TERRENO NATURAL
- PROJETO
- BORDO DO PAVIMENTO EXISTENTE
- EIXO DA RODOVIA
- MEIO–FIO
- DRENAGEM EXISTENTE
- DRENO
- CERCA
- MURO
- TAPUME
- BAIXA TENSÃO
- ALTA TENSÃO

- CONCRETO BETUMINOSO USINADO A QUENTE FAIXA "C"
- BINDER
- RECICLAGEM
- BASE
- SUB BASE
- REFORÇO DE SUBLEITO
- CORTE DE SOLO
- SOLO MOLE
- ENROCAMENTO
- ATERRO

Data	Desenho	Aprovação

Elaboração:

SEINF
Secretaria de Infraestrutura

OBJETO:
ELABORAÇÃO DE PROJETOS EXECUTIVOS PARA DE VIAS NO BAIRRO DE SANTA CECILIA MUNICIPIO DE CANTÁ–RR

LOCALIZAÇÃO:
BAIRRO DE SANTA CECÍLIA–MUNICÍPIO DE CANTÁ–RR
RUA JIMI HENDRIX

ESCALA:
1: 2000

PROJETO DE TERRAPLENAGEM

FOLHA:
05/20

A1: 594 x 841

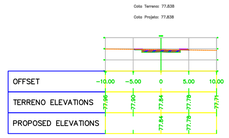

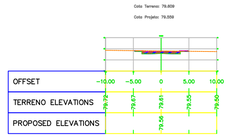





















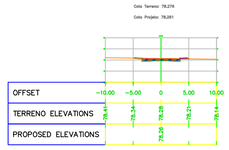

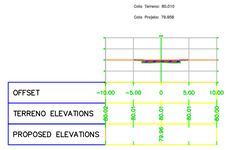



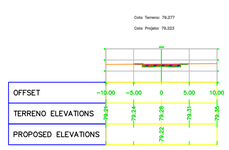

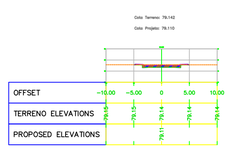



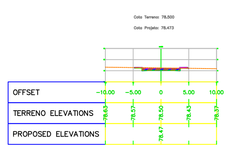

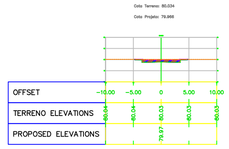







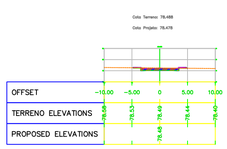

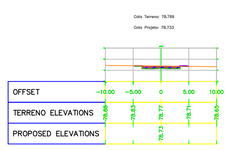

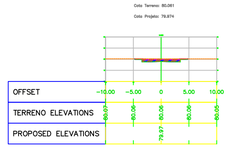











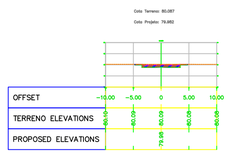







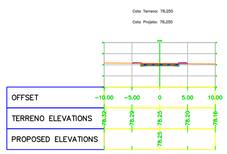

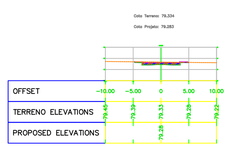





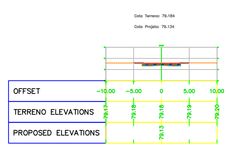

LEGENDA PLANTA:

- TERRENO NATURAL
- PROJETO
- BORDO DO PAVIMENTO EXISTENTE
- EIXO DA RODOVIA
- MEIO-FIO
- DRENAGEM EXISTENTE
- DRENO
- CERCA
- MURO
- TAPUME
- BAIXA TENSÃO
- ALTA TENSÃO

- CONCRETO BETUMINOSO USINADO A QUENTE FAIXA "C"
- BINDER
- RECICLAGEM
- BASE
- SUB BASE
- REFORÇO DE SUBLEITO
- CORTE DE SOLO
- SOLO MOLE
- ENROCAMENTO
- ATERRO

Data	Desenho	Aprovação

Elaboração:

SEINF
Secretaria de Infraestrutura

OBJETO:
ELABORAÇÃO DE PROJETOS EXECUTIVOS PARA DE VIAS NO BAIRRO DE SANTA CECILIA MUNICIPIO DE CANTÁ-RR

LOCALIZAÇÃO:
BAIRRO DE SANTA CECÍLIA-MUNICÍPIO DE CANTÁ-RR
RUA ATAUFO ALVES

ESCALA:
1: 2000

PROJETO DE TERRAPLENAGEM

FOLHA:
06/20

A1: 594 x 841



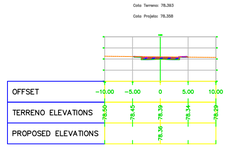







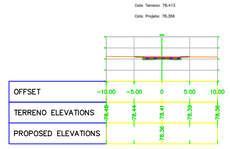

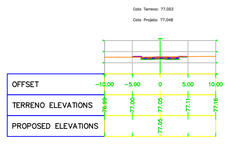

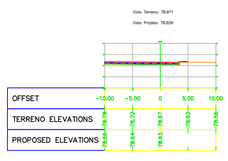

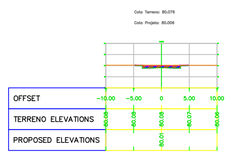

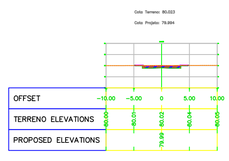

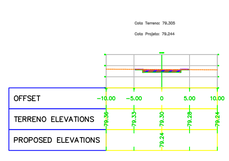

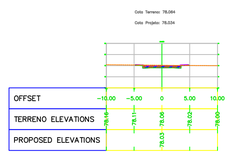

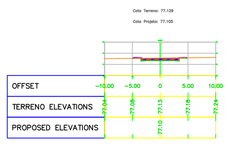









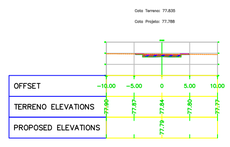

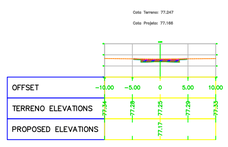

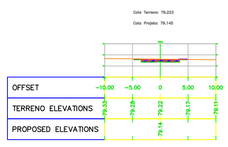



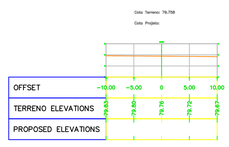





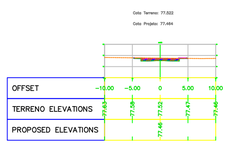

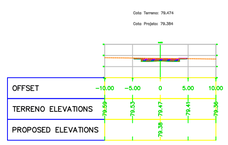



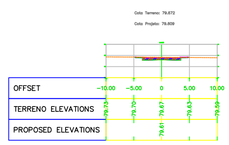

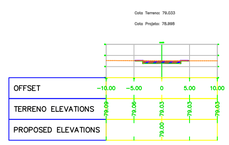

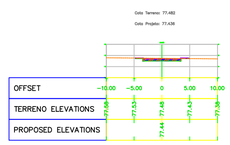

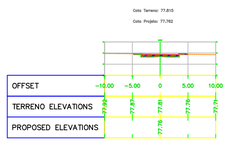

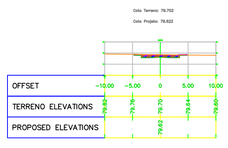

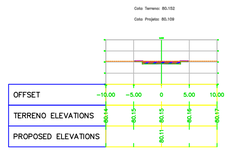

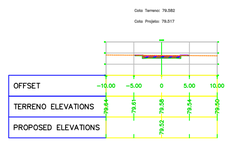





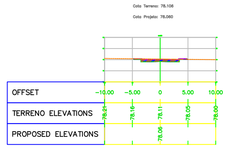



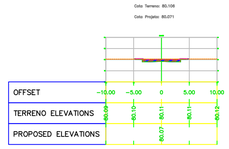



LEGENDA PLANTA:

- TERRENO NATURAL
- PROJETO
- BORDO DO PAVIMENTO EXISTENTE
- EIXO DA RODOVIA
- MEIO–FIO
- DRENAGEM EXISTENTE
- DRENO
- CERCA
- MURO
- TAPUME
- BAIXA TENSÃO
- ALTA TENSÃO

- CONCRETO BETUMINOSO USINADO A QUENTE FAIXA "C"
- BINDER
- RECICLAGEM
- BASE
- SUB BASE
- REFORÇO DE SUBLEITO
- CORTE DE SOLO
- SOLO MOLE
- ENROCAMENTO
- ATERRO

Data	Desenho	Aprovação

Elaboração:

SEINF
Secretaria de Infraestrutura

OBJETO:
ELABORAÇÃO DE PROJETOS EXECUTIVOS PARA DE VIAS NO BAIRRO DE SANTA CECILIA MUNICIPIO DE CANTÁ–RR

LOCALIZAÇÃO:
BAIRRO DE SANTA CECÍLIA–MUNICÍPIO DE CANTÁ–RR
RUA TIM MAIA

ESCALA:
1: 2000

PROJETO DE TERRAPLENAGEM

FOLHA:
07/20

A1: 594 x 841

Cota Terreno: 77.947

Cota Projeto: 77.947

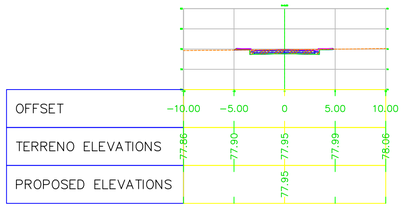

Cota Terreno: 78.375

Cota Projeto: 78.309

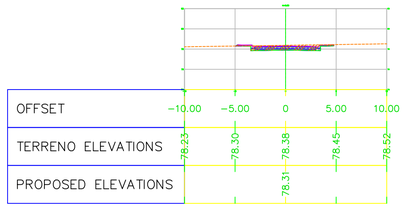

Cota Terreno: 78.526

Cota Projeto: 78.499

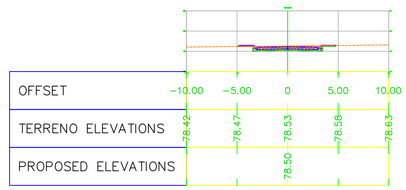

Cota Terreno: 78.071

Cota Projeto: 78.086

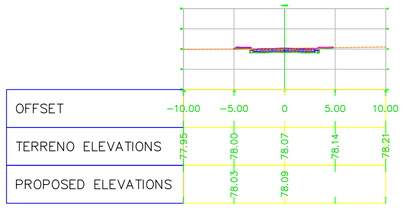

Cota Terreno: 78.452

Cota Projeto: 78.351

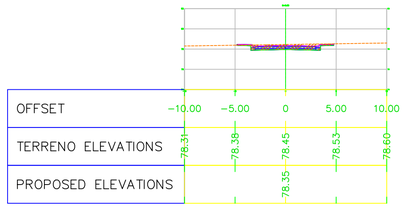

Cota Terreno: 78.641

Cota Projeto: 78.623

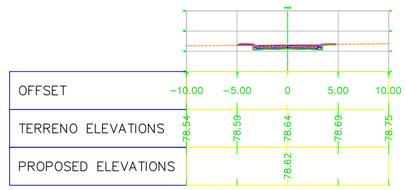

Cota Terreno: 78.233

Cota Projeto: 78.225

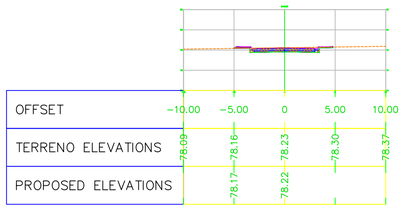

Cota Terreno: 78.470

Cota Projeto: 78.393

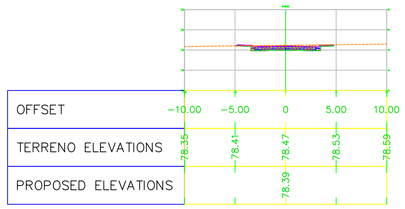

Cota Terreno: 78.755

Cota Projeto: 78.747

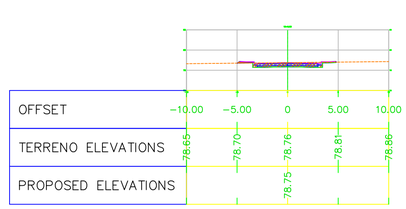

Cota Terreno: 78.306

Cota Projeto: 78.267

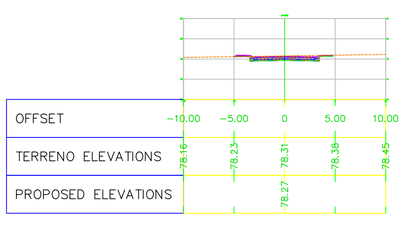

Cota Terreno: 78.446

Cota Projeto: 78.436

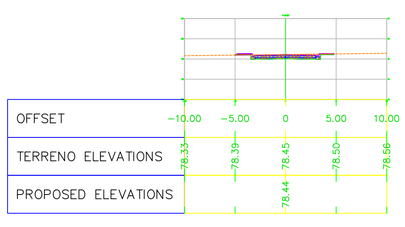

Cota Terreno: 78.851

Cota Projeto: 78.851

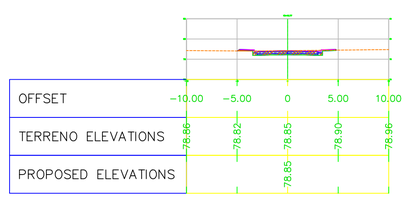

LEGENDA PLANTA:

- TERRENO NATURAL
- PROJETO
- BORDO DO PAVIMENTO EXISTENTE
- EIXO DA RODOVIA
- MEIO-FIO
- DRENAGEM EXISTENTE
- DRENO
- CERCA
- MURO
- TAPUME
- BAIXA TENSÃO
- ALTA TENSÃO

- CONCRETO BETUMINOSO USINADO A QUENTE FAIXA "C"
- BINDER
- RECICLAGEM
- BASE
- SUB BASE
- REFORÇO DE SUBLEITO
- CORTE DE SOLO
- SOLO MOLE
- ENROCAMENTO
- ATERRO

Data	Desenho	Aprovação

Elaboração:

SEINF
Secretaria de Infraestrutura

OBJETO:
ELABORAÇÃO DE PROJETOS EXECUTIVOS PARA DE VIAS NO BAIRRO DE SANTA CECILIA MUNICIPIO DE CANTÁ-RR

LOCALIZAÇÃO:
BAIRRO DE SANTA CECÍLIA-MUNICÍPIO DE CANTÁ-RR
TRAVESSA T-DEZ

ESCALA:
1: 2000

PROJETO DE TERRAPLENAGEM

FOLHA:
08/20

A1: 594 x 841

Cota Terreno: 79.047

Cota Projeto: 79.047

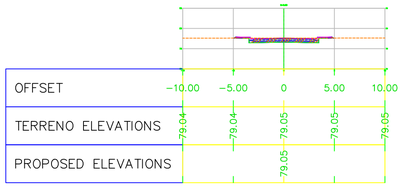

Cota Terreno: 79.109

Cota Projeto: 79.082

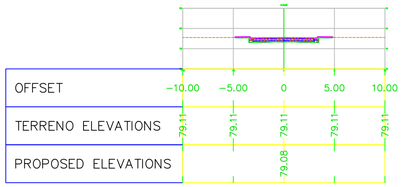

Cota Terreno: 79.157

Cota Projeto: 79.126

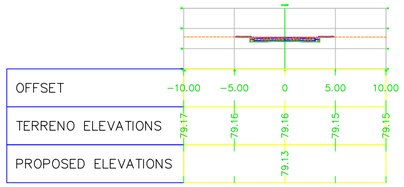

Cota Terreno: 79.057

Cota Projeto: 79.048

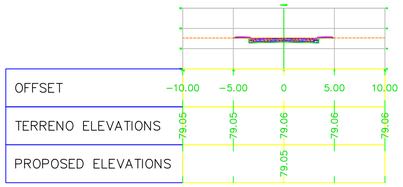

Cota Terreno: 79.127

Cota Projeto: 79.093

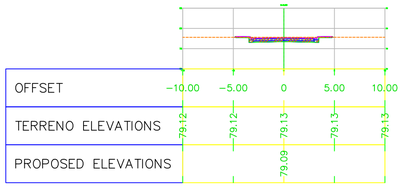

Cota Terreno: 79.166

Cota Projeto: 79.137

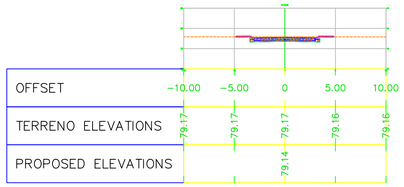

Cota Terreno: 79.074

Cota Projeto: 79.059

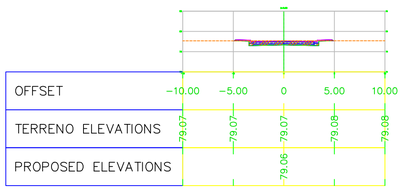

Cota Terreno: 79.143

Cota Projeto: 79.104

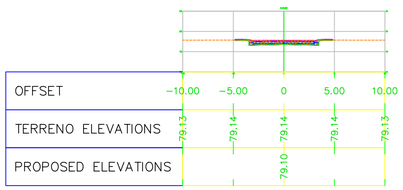

Cota Terreno: 79.185

Cota Projeto: 79.149

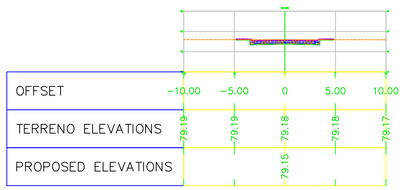

Cota Terreno: 79.092

Cota Projeto: 79.070

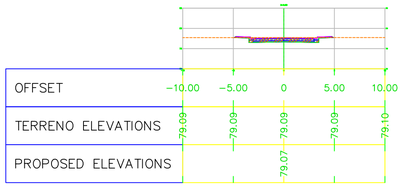

Cota Terreno: 79.150

Cota Projeto: 79.115

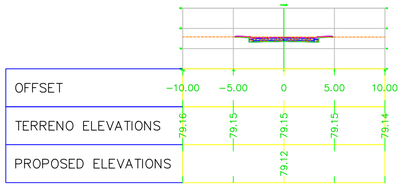

Cota Terreno: 79.157

Cota Projeto: 79.157

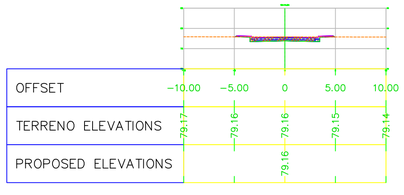

LEGENDA PLANTA:

- TERRENO NATURAL
- PROJETO
- BORDO DO PAVIMENTO EXISTENTE
- EIXO DA RODOVIA
- MEIO-FIO
- DRENAGEM EXISTENTE
- DRENO
- CERCA
- MURO
- TAPUME
- BAIXA TENSÃO
- ALTA TENSÃO

- CONCRETO BETUMINOSO USINADO A QUENTE FAIXA "C"
- BINDER
- RECICLAGEM
- BASE
- SUB BASE
- REFORÇO DE SUBLEITO
- CORTE DE SOLO
- SOLO MOLE
- ENROCAMENTO
- ATERRO

Data	Desenho	Aprovação

Elaboração:

SEINF
Secretaria de Infraestrutura

OBJETO:
ELABORAÇÃO DE PROJETOS EXECUTIVOS PARA
DE VIAS NO BAIRRO DE SANTA CECILIA MUNICIPIO DE
CANTÁ-RR

LOCALIZAÇÃO:
BAIRRO DE SANTA CECÍLIA-MUNICÍPIO DE CANTÁ-RR
TRAVESSA T-DOZE

ESCALA:
1: 2000

PROJETO DE TERRAPLENAGEM

FOLHA:
09/20

A1: 594 x 841

Cota Terreno: 80.071
Cota Projeto: 80.071

OFFSET	-10.00	-5.00	0	5.00	10.00
TERRENO ELEVATIONS	80.08	80.08	80.07	80.06	80.06
PROPOSED ELEVATIONS			80.07		

Cota Terreno: 79.374
Cota Projeto: 79.267

OFFSET	-10.00	-5.00	0	5.00	10.00
TERRENO ELEVATIONS	79.36	79.37	79.37	79.38	79.39
PROPOSED ELEVATIONS			79.27	79.23	79.39

Cota Terreno: 78.991
Cota Projeto: 78.950

OFFSET	-10.00	-5.00	0	5.00	10.00
TERRENO ELEVATIONS	78.99	78.99	78.99	78.99	79.00
PROPOSED ELEVATIONS			78.95		

Cota Terreno: 78.997
Cota Projeto: 78.989

OFFSET	-10.00	-5.00	0	5.00	10.00
TERRENO ELEVATIONS	79.05	79.02	79.00	78.99	78.98
PROPOSED ELEVATIONS			78.99		

Cota Terreno: 80.004
Cota Projeto: 79.910

OFFSET	-10.00	-5.00	0	5.00	10.00
TERRENO ELEVATIONS	80.00	80.00	80.00	80.00	80.00
PROPOSED ELEVATIONS			79.91		

Cota Terreno: 79.217
Cota Projeto: 79.107

OFFSET	-10.00	-5.00	0	5.00	10.00
TERRENO ELEVATIONS	79.20	79.21	79.22	79.22	79.27
PROPOSED ELEVATIONS			79.11		

Cota Terreno: 78.982
Cota Projeto: 78.956

OFFSET	-10.00	-5.00	0	5.00	10.00
TERRENO ELEVATIONS	78.98	78.98	78.98	78.99	78.99
PROPOSED ELEVATIONS			78.96		

Cota Terreno: 78.996
Cota Projeto: 78.996

OFFSET	-10.00	-5.00	0	5.00	10.00
TERRENO ELEVATIONS	79.06	79.01	79.00	78.99	78.98
PROPOSED ELEVATIONS			79.00		

Cota Terreno: 79.845
Cota Projeto: 79.750

OFFSET	-10.00	-5.00	0	5.00	10.00
TERRENO ELEVATIONS	79.84	79.84	79.85	79.85	79.85
PROPOSED ELEVATIONS			79.75		

Cota Terreno: 79.111
Cota Projeto: 79.017

OFFSET	-10.00	-5.00	0	5.00	10.00
TERRENO ELEVATIONS	79.05	79.05	79.11	79.16	79.22
PROPOSED ELEVATIONS			79.02		

Cota Terreno: 78.973
Cota Projeto: 78.962

OFFSET	-10.00	-5.00	0	5.00	10.00
TERRENO ELEVATIONS	78.97	78.97	78.97	78.98	78.98
PROPOSED ELEVATIONS			78.96		

Cota Terreno: 79.688
Cota Projeto: 79.589

OFFSET	-10.00	-5.00	0	5.00	10.00
TERRENO ELEVATIONS	79.68	79.68	79.69	79.69	79.70
PROPOSED ELEVATIONS			79.59		

Cota Terreno: 79.053
Cota Projeto:

OFFSET	-10.00	-5.00	0	5.00	10.00
TERRENO ELEVATIONS	79.00	79.00	79.05	79.11	79.15
PROPOSED ELEVATIONS					

Cota Terreno: 78.970
Cota Projeto: 78.968

OFFSET	-10.00	-5.00	0	5.00	10.00
TERRENO ELEVATIONS	78.98	78.97	78.97	78.97	78.97
PROPOSED ELEVATIONS			78.97		

Cota Terreno: 79.531
Cota Projeto: 79.428

OFFSET	-10.00	-5.00	0	5.00	10.00
TERRENO ELEVATIONS	79.52	79.52	79.53	79.54	79.54
PROPOSED ELEVATIONS			79.43		

Cota Terreno: 78.999
Cota Projeto: 78.963

OFFSET	-10.00	-5.00	0	5.00	10.00
TERRENO ELEVATIONS	78.99	79.00	79.00	79.03	79.07
PROPOSED ELEVATIONS			78.96		

Cota Terreno: 78.985
Cota Projeto: 78.975

OFFSET	-10.00	-5.00	0	5.00	10.00
TERRENO ELEVATIONS	78.99	78.99	78.98	78.98	78.98
PROPOSED ELEVATIONS			78.97		

LEGENDA PLANTA:

- TERRENO NATURAL
- PROJETO
- BORDO DO PAVIMENTO EXISTENTE
- EIXO DA RODOVIA
- MEIO-FIO
- DRENAGEM EXISTENTE
- DRENO
- CERCA
- MURO
- TAPUME
- BAIXA TENSÃO
- ALTA TENSÃO

- CONCRETO BETUMINOSO USINADO A QUENTE FAIXA "C"
- BINDER
- RECICLAGEM
- BASE
- SUB BASE
- REFORÇO DE SUBLEITO
- CORTE DE SOLO
- SOLO MOLE
- ENROCAMENTO
- ATERRO

Data	Desenho	Aprovação

Elaboração:

SEINF
Secretaria de Infraestrutura

OBJETO:
ELABORAÇÃO DE PROJETOS EXECUTIVOS PARA DE VIAS NO BAIRRO DE SANTA CECILIA MUNICIPIO DE CANTÁ-RR

LOCALIZAÇÃO:
BAIRRO DE SANTA CECÍLIA-MUNICÍPIO DE CANTÁ-RR
RUA ALDEMAR DUTRA

ESCALA:
1: 2000

PROJETO DE TERRAPLENAGEM

FOLHA:
10/20

A1: 594 x 841

Cota Terreno: 79.020

Cota Projeto: 78.977

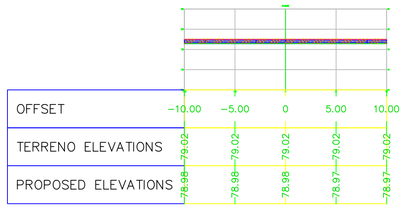

Cota Terreno: 78.995

Cota Projeto: 78.977

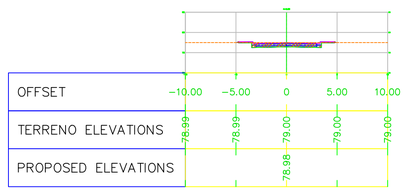

Cota Terreno: 78.992

Cota Projeto: 78.965

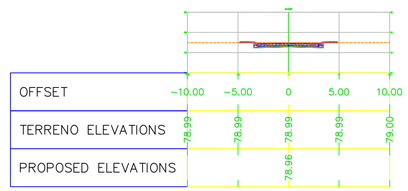

Cota Terreno: 79.038

Cota Projeto: 79.003

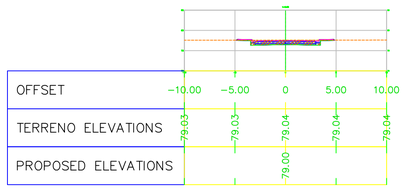

Cota Terreno: 78.992

Cota Projeto: 78.969

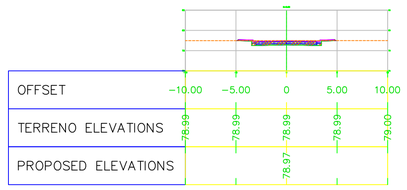

Cota Terreno: 79.015

Cota Projeto: 78.987

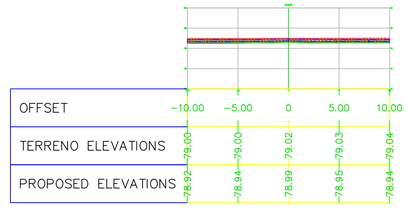

Cota Terreno: 79.022

Cota Projeto: 79.001

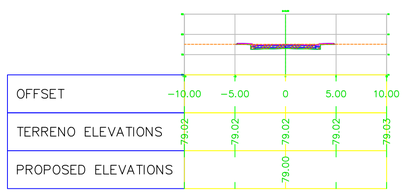

Cota Terreno: 78.990

Cota Projeto: 78.962

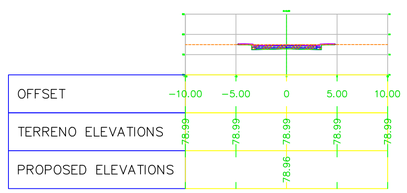

Cota Terreno: 79.045

Cota Projeto: 78.985

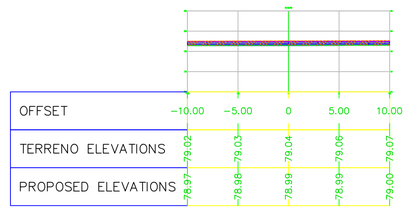

Cota Terreno: 79.002

Cota Projeto: 78.988

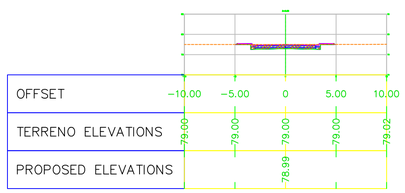

Cota Terreno: 78.990

Cota Projeto: 78.955

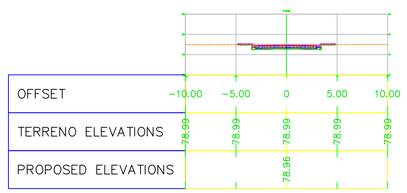

LEGENDA PLANTA:

- TERRENO NATURAL
- PROJETO
- BORDO DO PAVIMENTO EXISTENTE
- EIXO DA RODOVIA
- MEIO–FIO
- DRENAGEM EXISTENTE
- DRENO
- CERCA
- MURO
- TAPUME
- BAIXA TENSÃO
- ALTA TENSÃO

- CONCRETO BETUMINOSO USINADO A QUENTE FAIXA "C"
- BINDER
- RECICLAGEM
- BASE
- SUB BASE
- REFORÇO DE SUBLEITO
- CORTE DE SOLO
- SOLO MOLE
- ENROCAMENTO
- ATERRO

Data	Desenho	Aprovação

Elaboraçao:

SEINF
Secretaria de Infraestrutura

OBJETO:
ELABORAÇÃO DE PROJETOS EXECUTIVOS PARA DE VIAS NO BAIRRO DE SANTA CECILIA MUNICIPIO DE CANTÁ–RR

LOCALIZAÇÃO:
BAIRRO DE SANTA CECÍLIA–MUNICÍPIO DE CANTÁ–RR
TRAVESSA NELSON GONÇALVES

ESCALA:
1: 2000

PROJETO DE TERRAPLENAGEM

FOLHA:
11/20

A1: 594 x 841

Cota Terreno: 80.215
Cota Projeto: 80.215

OFFSET	-10.00	-5.00	0	5.00	10.00
TERRENO ELEVATIONS	80.21	80.21	80.22	80.22	80.22
PROPOSED ELEVATIONS			80.22		

Cota Terreno: 79.362
Cota Projeto: 79.323

OFFSET	-10.00	-5.00	0	5.00	10.00
TERRENO ELEVATIONS	79.39	79.38	79.36	79.35	79.33
PROPOSED ELEVATIONS			79.32		

Cota Terreno: 78.996
Cota Projeto: 78.978

OFFSET	-10.00	-5.00	0	5.00	10.00
TERRENO ELEVATIONS	79.00	79.00	79.00	79.00	79.00
PROPOSED ELEVATIONS			78.98		

Cota Terreno: 79.810
Cota Projeto: 79.817

OFFSET	-10.00	-5.00	0	5.00	10.00
TERRENO ELEVATIONS	79.91	79.86	79.81	79.76	79.72
PROPOSED ELEVATIONS			79.82	79.76	

Cota Terreno: 79.982
Cota Projeto: 79.997

OFFSET	-10.00	-5.00	0	5.00	10.00
TERRENO ELEVATIONS	79.99	79.98	79.98	79.98	79.98
PROPOSED ELEVATIONS			80.00		

Cota Terreno: 79.198
Cota Projeto: 79.163

OFFSET	-10.00	-5.00	0	5.00	10.00
TERRENO ELEVATIONS	79.22	79.21	79.20	79.19	79.17
PROPOSED ELEVATIONS			79.16		

Cota Terreno: 79.098
Cota Projeto: 79.071

OFFSET	-10.00	-5.00	0	5.00	10.00
TERRENO ELEVATIONS	79.06	79.09	79.10	79.11	79.11
PROPOSED ELEVATIONS			79.07		

Cota Terreno: 79.858
Cota Projeto: 79.858

OFFSET	-10.00	-5.00	0	5.00	10.00
TERRENO ELEVATIONS	79.95	79.90	79.86	79.82	79.78
PROPOSED ELEVATIONS			79.86		

Cota Terreno: 79.841
Cota Projeto: 79.804

OFFSET	-10.00	-5.00	0	5.00	10.00
TERRENO ELEVATIONS	79.87	79.86	79.84	79.83	79.83
PROPOSED ELEVATIONS			79.80		

Cota Terreno: 79.035
Cota Projeto: 79.003

OFFSET	-10.00	-5.00	0	5.00	10.00
TERRENO ELEVATIONS	79.06	79.05	79.03	79.02	79.01
PROPOSED ELEVATIONS			79.00		

Cota Terreno: 79.306
Cota Projeto: 79.277

OFFSET	-10.00	-5.00	0	5.00	10.00
TERRENO ELEVATIONS	79.29	79.30	79.31	79.31	79.32
PROPOSED ELEVATIONS			79.28		

Cota Terreno: 79.682
Cota Projeto: 79.644

OFFSET	-10.00	-5.00	0	5.00	10.00
TERRENO ELEVATIONS	79.71	79.70	79.68	79.67	79.66
PROPOSED ELEVATIONS			79.64		

Cota Terreno: 78.993
Cota Projeto:

OFFSET	-10.00	-5.00	0	5.00	10.00
TERRENO ELEVATIONS	78.99	78.99	78.99	78.99	78.99
PROPOSED ELEVATIONS					

Cota Terreno: 79.514
Cota Projeto: 79.484

OFFSET	-10.00	-5.00	0	5.00	10.00
TERRENO ELEVATIONS	79.50	79.51	79.51	79.52	79.47
PROPOSED ELEVATIONS			79.48		

Cota Terreno: 79.523
Cota Projeto: 79.483

OFFSET	-10.00	-5.00	0	5.00	10.00
TERRENO ELEVATIONS	79.55	79.54	79.52	79.51	79.49
PROPOSED ELEVATIONS			79.48		

Cota Terreno: 78.990
Cota Projeto: 78.975

OFFSET	-10.00	-5.00	0	5.00	10.00
TERRENO ELEVATIONS	78.99	78.99	78.99	78.99	78.99
PROPOSED ELEVATIONS			78.98		

Cota Terreno: 79.692
Cota Projeto: 79.666

OFFSET	-10.00	-5.00	0	5.00	10.00
TERRENO ELEVATIONS	79.71	79.71	79.69	79.64	79.59
PROPOSED ELEVATIONS			79.67		

LEGENDA PLANTA:

- TERRENO NATURAL
- PROJETO
- BORDO DO PAVIMENTO EXISTENTE
- EIXO DA RODOVIA
- MEIO-FIO
- DRENAGEM EXISTENTE
- DRENO
- CERCA
- MURO
- TAPUME
- BAIXA TENSÃO
- ALTA TENSÃO

- CONCRETO BETUMINOSO USINADO A QUENTE FAIXA "C"
- BINDER
- RECICLAGEM
- BASE
- SUB BASE
- REFORÇO DE SUBLEITO
- CORTE DE SOLO
- SOLO MOLE
- ENROCAMENTO
- ATERRO

Data	Desenho	Aprovação

Elaboraçao:

SEINF
Secretaria de Infraestrutura

OBJETO:
ELABORAÇÃO DE PROJETOS EXECUTIVOS PARA DE VIAS NO BAIRRO DE SANTA CECILIA MUNICIPIO DE CANTÁ-RR

LOCALIZAÇÃO:
BAIRRO DE SANTA CECÍLIA-MUNICÍPIO DE CANTÁ-RR
RUA ADONIRAN BARBOSA

ESCALA:
1:2000

PROJETO DE TERRAPLENAGEM

FOLHA:
12/20

A1: 594 x 841







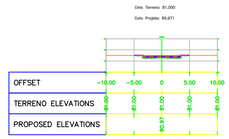









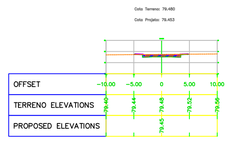

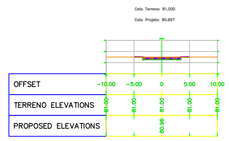

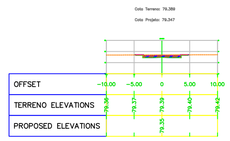

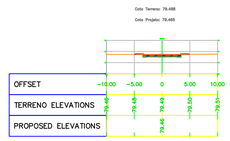





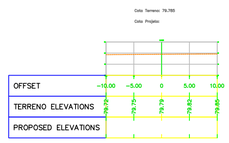





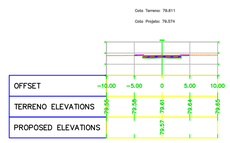



















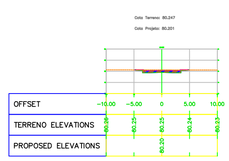

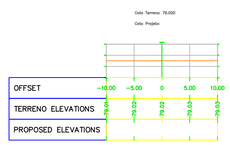

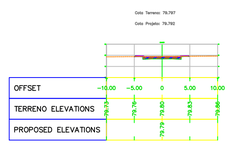











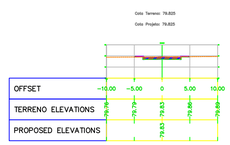









LEGENDA PLANTA:

- TERRENO NATURAL
- PROJETO
- BORDO DO PAVIMENTO EXISTENTE
- EIXO DA RODOVIA
- MEIO–FIO
- DRENAGEM EXISTENTE
- DRENO
- CERCA
- MURO
- TAPUME
- BAIXA TENSÃO
- ALTA TENSÃO

- CONCRETO BETUMINOSO USINADO A QUENTE FAIXA "C"
- BINDER
- RECICLAGEM
- BASE
- SUB BASE
- REFORÇO DE SUBLEITO
- CORTE DE SOLO
- SOLO MOLE
- ENROCAMENTO
- ATERRO

Data	Desenho	Aprovação

Elaboração:

SEINF
Secretaria de Infraestrutura

OBJETO:
ELABORAÇÃO DE PROJETOS EXECUTIVOS PARA DE VIAS NO BAIRRO DE SANTA CECILIA MUNICIPIO DE CANTÁ–RR

LOCALIZAÇÃO:
BAIRRO DE SANTA CECÍLIA–MUNICÍPIO DE CANTÁ–RR
RUA MILTON CARLOS

ESCALA:
1: 2000

PROJETO DE TERRAPLENAGEM

FOLHA:
13/20

A1: 594 x 841

Cota Terreno: 77.577

Cota Projeto: 77.577

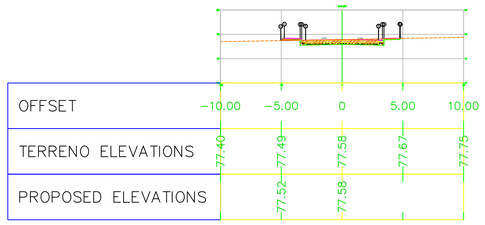

Cota Terreno: 78.031

Cota Projeto: 77.961

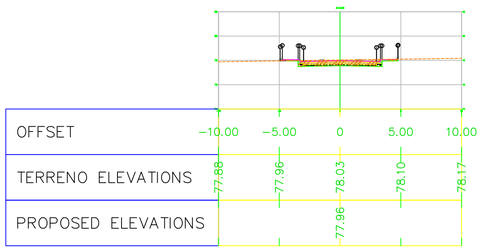

Cota Terreno: 78.534

Cota Projeto: 78.505

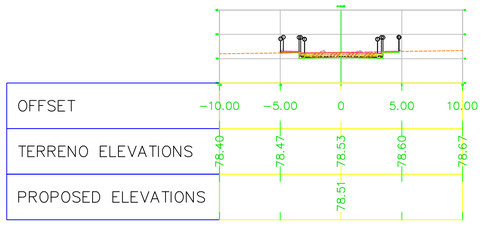

Cota Terreno: 77.631

Cota Projeto: 77.606

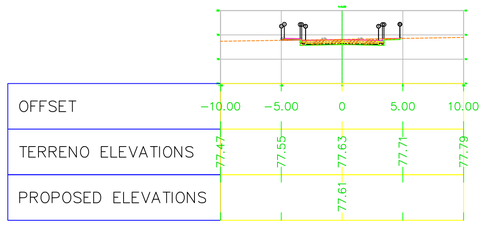

Cota Terreno: 78.208

Cota Projeto: 78.138

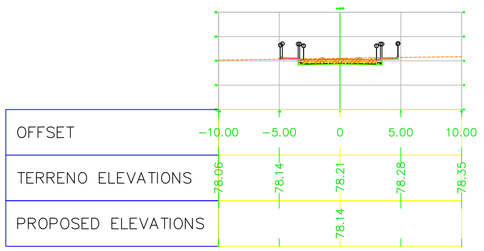

Cota Terreno: 78.831

Cota Projeto: 78.823

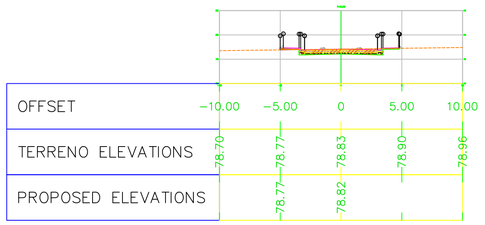

Cota Terreno: 77.834

Cota Projeto: 77.784

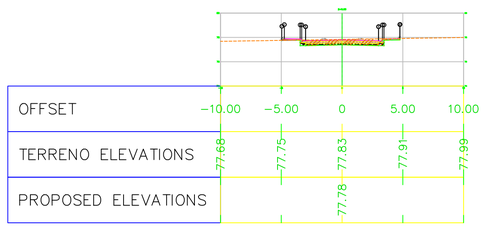

Cota Terreno: 78.366

Cota Projeto: 78.315

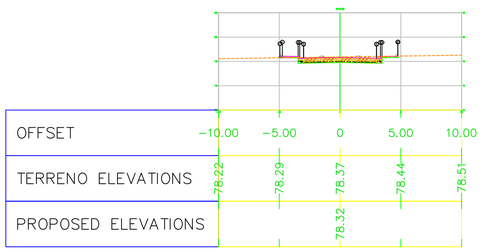

Cota Terreno: 78.937

Cota Projeto: 78.937

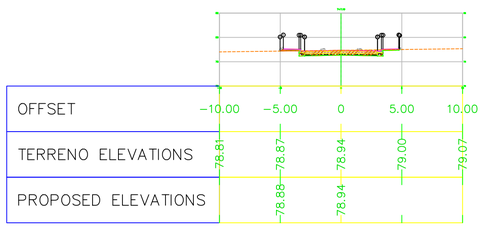

LEGENDA PLANTA:

- TERRENO NATURAL
- PROJETO
- BORDO DO PAVIMENTO EXISTENTE
- EIXO DA RODOVIA
- MEIO–FIO
- DRENAGEM EXISTENTE
- DRENO
- CERCA
- MURO
- TAPUME
- BAIXA TENSÃO
- ALTA TENSÃO

- CONCRETO BETUMINOSO USINADO A QUENTE FAIXA "C"
- BINDER
- RECICLAGEM
- BASE
- SUB BASE
- REFORÇO DE SUBLEITO
- CORTE DE SOLO
- SOLO MOLE
- ENROCAMENTO
- ATERRO

Data	Desenho	Aprovação

Elaboração:

SEINF
Secretaria de Infraestrutura

OBJETO:
ELABORAÇÃO DE PROJETOS EXECUTIVOS PARA
DE VIAS NO BAIRRO DE SANTA CECILIA MUNICIPIO DE
CANTÁ–RR

LOCALIZAÇÃO:
BAIRRO DE SANTA CECÍLIA–MUNICÍPIO DE CANTÁ–RR
RUA WILSON SIMONAL

ESCALA:
1: 2000

PROJETO DE TERRAPLENAGEM

FOLHA:
01/20

A1: 594 x 841

Cota Terreno: 80.251

Cota Projeto: 80.251

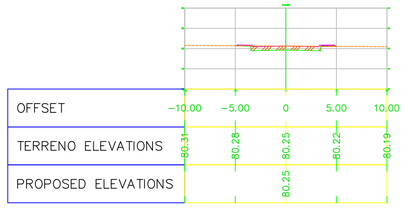

Cota Terreno: 81.000

Cota Projeto: 80.963

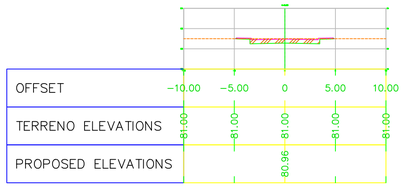

Cota Terreno: 80.883

Cota Projeto: 80.841

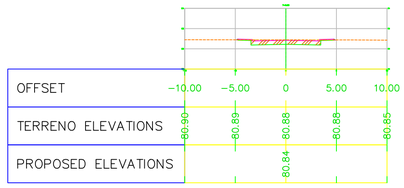

Cota Terreno: 80.488

Cota Projeto: 80.457

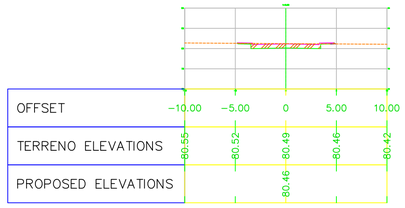

Cota Terreno: 81.000

Cota Projeto: 80.957

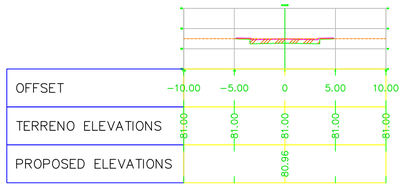

Cota Terreno: 80.691

Cota Projeto: 80.662

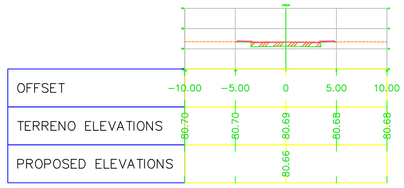

Cota Terreno: 80.711

Cota Projeto: 80.664

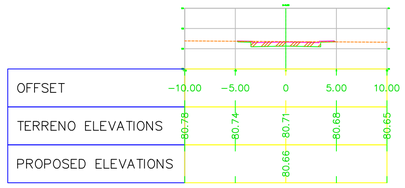

Cota Terreno: 81.000

Cota Projeto: 80.955

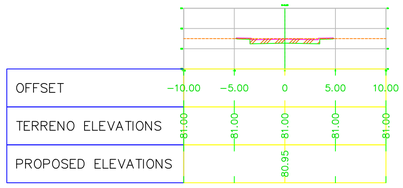

Cota Terreno: 80.933

Cota Projeto: 80.885

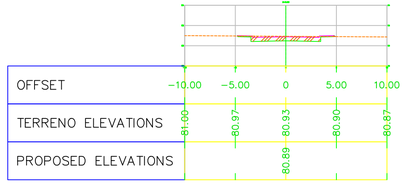

Cota Terreno: 81.000

Cota Projeto: 80.952

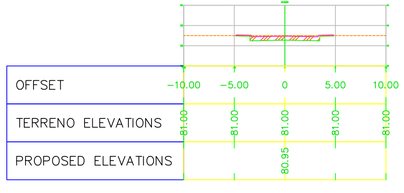

LEGENDA PLANTA:

- TERRENO NATURAL
- PROJETO
- BORDO DO PAVIMENTO EXISTENTE
- EIXO DA RODOVIA
- MEIO–FIO
- DRENAGEM EXISTENTE
- DRENO
- CERCA
- MURO
- TAPUME
- BAIXA TENSÃO
- ALTA TENSÃO

- CONCRETO BETUMINOSO USINADO A QUENTE FAIXA "C"
- BINDER
- RECICLAGEM
- BASE
- SUB BASE
- REFORÇO DE SUBLEITO
- CORTE DE SOLO
- SOLO MOLE
- ENROCAMENTO
- ATERRO

Data	Desenho	Aprovação

Elaboração:

SEINF Secretaria de Infraestrutura

OBJETO:

ELABORAÇÃO DE PROJETOS EXECUTIVOS PARA DE VIAS NO BAIRRO DE SANTA CECILIA MUNICIPIO DE CANTÁ–RR

LOCALIZAÇÃO:

BAIRRO DE SANTA CECÍLIA–MUNICÍPIO DE CANTÁ–RR
AVENIDA PIXINGUINHA

ESCALA:

1: 2000

PROJETO DE TERRAPLENAGEM

FOLHA:

15/20

A1: 594 x 841

Cota Terreno: 78.995

Cota Projeto: 78.995

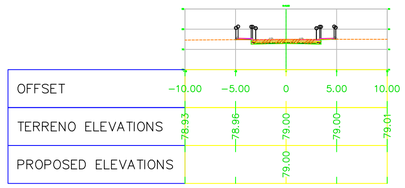

Cota Terreno: 79.052

Cota Projeto: 78.969

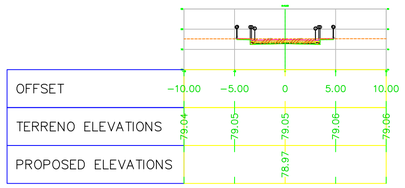

Cota Terreno: 79.655

Cota Projeto: 79.594

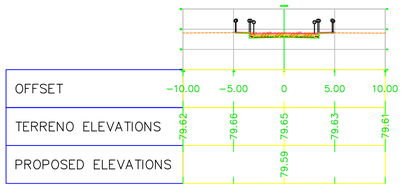

Cota Terreno: 79.027

Cota Projeto: 78.969

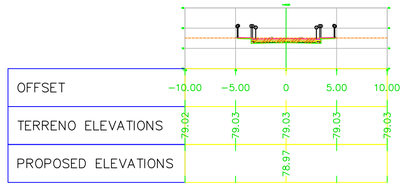

Cota Terreno: 79.065

Cota Projeto: 79.026

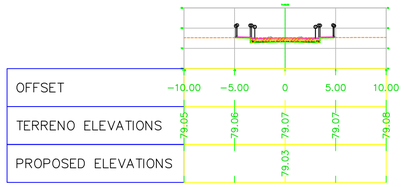

Cota Terreno: 79.815

Cota Projeto: 79.748

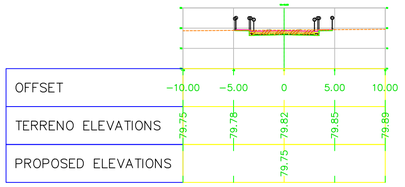

Cota Terreno: 79.051

Cota Projeto: 78.988

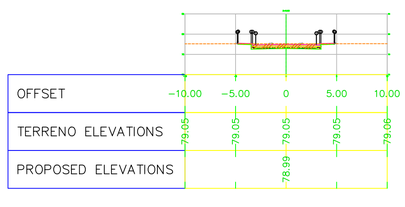

Cota Terreno: 79.120

Cota Projeto: 79.086

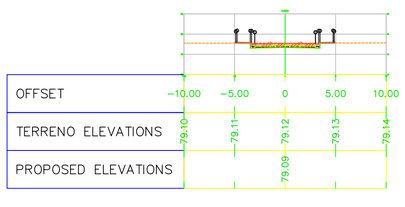

Cota Terreno: 80.278

Cota Projeto: 80.244

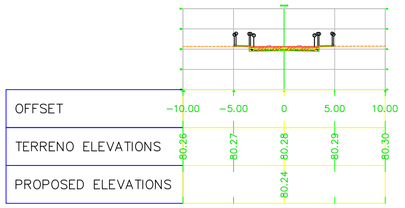

Cota Terreno: 79.060

Cota Projeto: 78.980

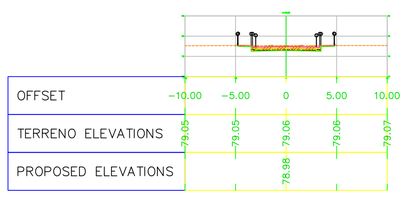

Cota Terreno: 79.357

Cota Projeto: 79.318

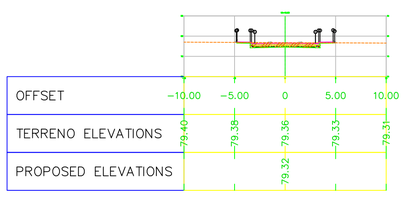

Cota Terreno: 80.494

Cota Projeto: 80.463

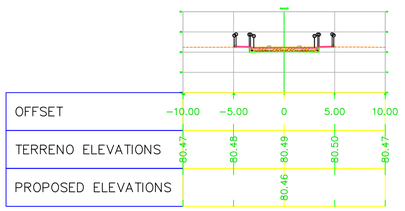

LEGENDA PLANTA:

- TERRENO NATURAL
- PROJETO
- BORDO DO PAVIMENTO EXISTENTE
- EIXO DA RODOVIA
- MEIO–FIO
- DRENAGEM EXISTENTE
- DRENO
- CERCA
- MURO
- TAPUME
- BAIXA TENSÃO
- ALTA TENSÃO

- CONCRETO BETUMINOSO USINADO A QUENTE FAIXA "C"
- BINDER
- RECICLAGEM
- BASE
- SUB BASE
- REFORÇO DE SUBLEITO
- CORTE DE SOLO
- SOLO MOLE
- ENROCAMENTO
- ATERRO

Data	Desenho	Aprovação

Elaboração:

SEINF
Secretaria de Infraestrutura

OBJETO:

ELABORAÇÃO DE PROJETOS EXECUTIVOS PARA DE VIAS NO BAIRRO DE SANTA CECILIA MUNICIPIO DE CANTÁ–RR

LOCALIZAÇÃO:

BAIRRO DE SANTA CECÍLIA–MUNICÍPIO DE CANTÁ–RR
AVENIDA A. CINCO SIMPLES

ESCALA:

1: 2000

PROJETO DE TERRAPLENAGEM

FOLHA:

16/20

A1: 594 x 841

Cota Terreno: 79.366

Cota Projeto: 79.366

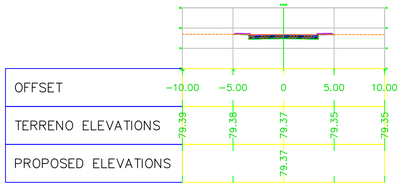

Cota Terreno: 79.011

Cota Projeto: 78.971

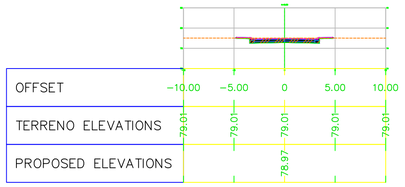

Cota Terreno: 79.100

Cota Projeto: 79.080

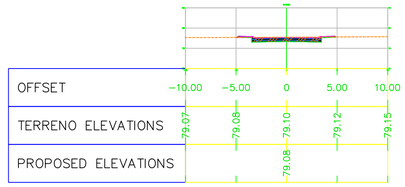

Cota Terreno: 79.099

Cota Projeto: 79.082

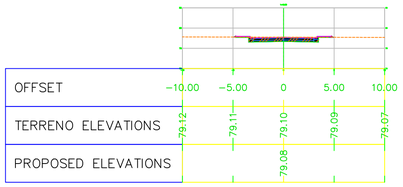

Cota Terreno: 79.025

Cota Projeto: 78.965

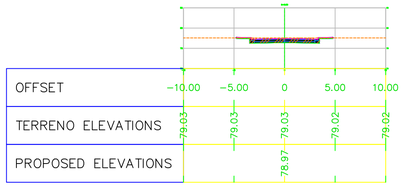

Cota Terreno: 79.196

Cota Projeto: 79.166

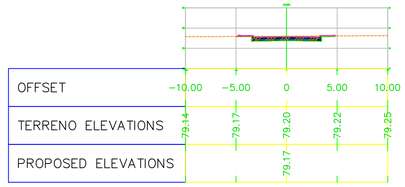

Cota Terreno: 79.000

Cota Projeto: 78.976

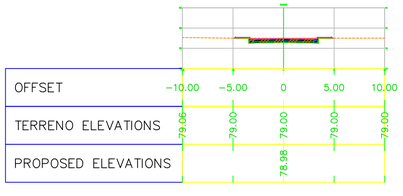

Cota Terreno: 79.038

Cota Projeto: 78.960

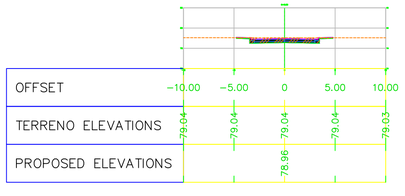

Cota Terreno: 79.274

Cota Projeto: 79.262

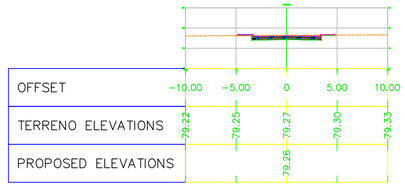

Cota Terreno: 79.002

Cota Projeto: 78.975

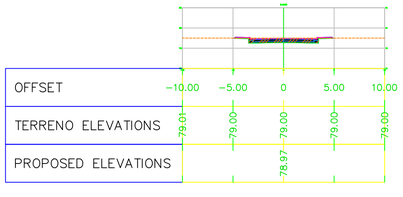

Cota Terreno: 79.051

Cota Projeto: 79.016

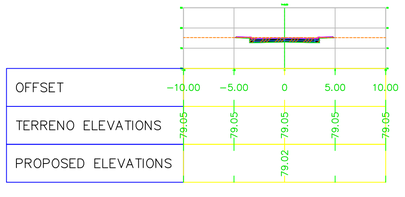

Cota Terreno: 79.329

Cota Projeto: 79.329

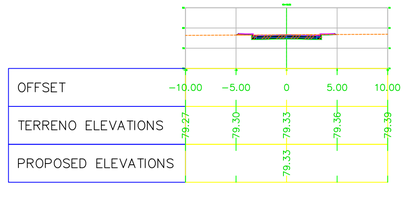

LEGENDA PLANTA:

- TERRENO NATURAL
- PROJETO
- BORDO DO PAVIMENTO EXISTENTE
- EIXO DA RODOVIA
- MEIO–FIO
- DRENAGEM EXISTENTE
- DRENO
- CERCA
- MURO
- TAPUME
- BAIXA TENSÃO
- ALTA TENSÃO

- CONCRETO BETUMINOSO USINADO A QUENTE FAIXA "C"
- BINDER
- RECICLAGEM
- BASE
- SUB BASE
- REFORÇO DE SUBLEITO
- CORTE DE SOLO
- SOLO MOLE
- ENROCAMENTO
- ATERRO

Data	Desenho	Aprovação

Elaboração:

SEINF
Secretaria de Infraestrutura

OBJETO:
ELABORAÇÃO DE PROJETOS EXECUTIVOS PARA
DE VIAS NO BAIRRO DE SANTA CECILIA MUNICIPIO DE
CANTÁ–RR

LOCALIZAÇÃO:
BAIRRO DE SANTA CECÍLIA–MUNICÍPIO DE CANTÁ–RR
TRAVESSA MOREIRA DA SILVA

ESCALA:
1: 2000

PROJETO DE TERRAPLENAGEM

FOLHA:
17/20

A1: 594 x 841

Cota Terreno: 78.891
Cota Projeto: 78.891

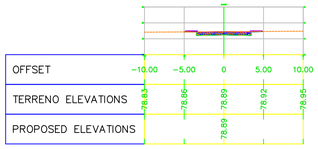

Cota Terreno: 79.054
Cota Projeto: 78.990

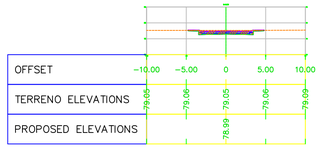

Cota Terreno: 79.038
Cota Projeto: 78.995

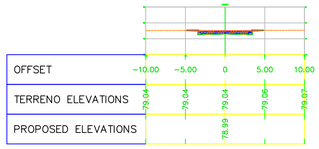

Cota Terreno: 79.000
Cota Projeto: 78.999

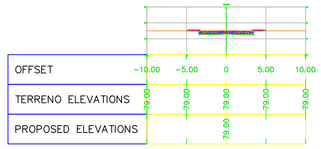

Cota Terreno: 79.017
Cota Projeto: 78.986

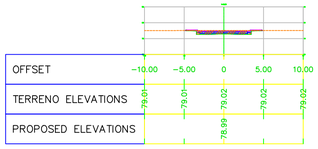

Cota Terreno: 79.082
Cota Projeto: 78.991

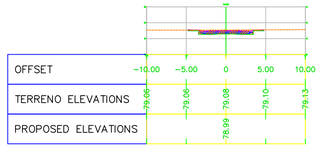

Cota Terreno: 79.024
Cota Projeto: 78.996

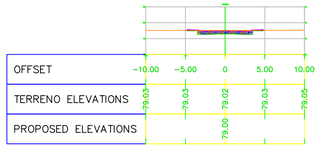

Cota Terreno: 79.000
Cota Projeto: 79.000

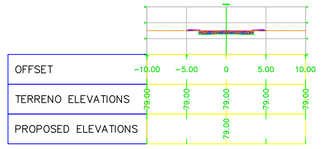

Cota Terreno: 79.027
Cota Projeto: 78.987

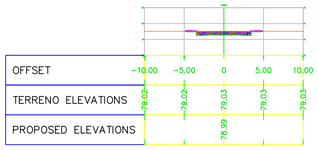

Cota Terreno: 79.104
Cota Projeto: 78.992

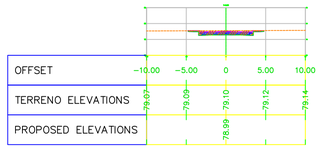

Cota Terreno: 79.014
Cota Projeto: 78.996

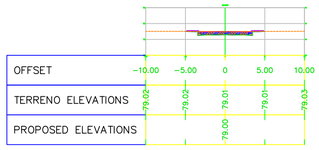

Cota Terreno: 79.037
Cota Projeto: 78.988

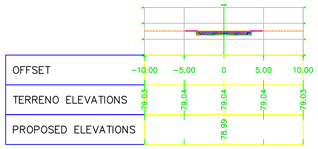

Cota Terreno: 79.082
Cota Projeto: 78.993

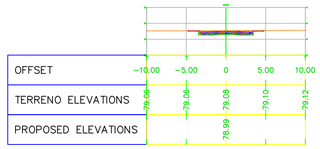

Cota Terreno: 79.001
Cota Projeto: 78.997

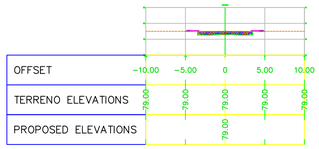

Cota Terreno: 79.045
Cota Projeto: 78.989

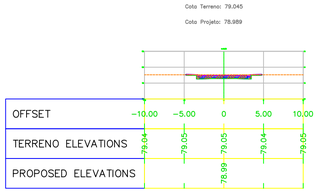

Cota Terreno: 79.060
Cota Projeto: 78.994

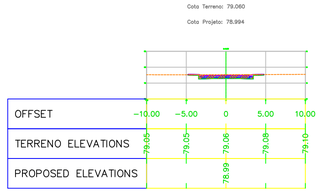

Cota Terreno: 79.000
Cota Projeto: 78.998

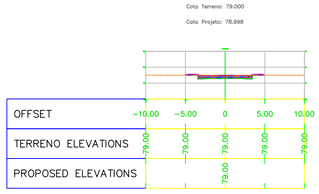

LEGENDA PLANTA:

- TERRENO NATURAL
- PROJETO
- BORDO DO PAVIMENTO EXISTENTE
- EIXO DA RODOVIA
- MEIO–FIO
- DRENAGEM EXISTENTE
- DRENO
- CERCA
- MURO
- TAPUME
- BAIXA TENSÃO
- ALTA TENSÃO

- CONCRETO BETUMINOSO USINADO A QUENTE FAIXA "C"
- BINDER
- RECICLAGEM
- BASE
- SUB BASE
- REFORÇO DE SUBLEITO
- CORTE DE SOLO
- SOLO MOLE
- ENROCAMENTO
- ATERRO

Data	Desenho	Aprovação

Elaboraçao:

SEINF
Secretaria de Infraestrutura

OBJETO:
ELABORAÇÃO DE PROJETOS EXECUTIVOS PARA
DE VIAS NO BAIRRO DE SANTA CECILIA MUNICIPIO DE
CANTÁ–RR

LOCALIZAÇÃO:
BAIRRO DE SANTA CECÍLIA–MUNICÍPIO DE CANTÁ–RR
TRAVESSA TV. OITO TR–1

ESCALA:
1: 2000

PROJETO DE TERRAPLENAGEM

FOLHA:
18/20

A1: 594 x 841

Cota Terreno: 79.069
Cota Projeto: 79.069

OFFSET	−10.00	−5.00	0	5.00	10.00
TERRENO ELEVATIONS	79.06	79.06	79.07	79.07	79.08
PROPOSED ELEVATIONS			79.07		

Cota Terreno: 79.518
Cota Projeto: 79.481

OFFSET	−10.00	−5.00	0	5.00	10.00
TERRENO ELEVATIONS	79.51	79.51	79.52	79.52	79.53
PROPOSED ELEVATIONS			79.48		

Cota Terreno: 79.968
Cota Projeto: 79.922

OFFSET	−10.00	−5.00	0	5.00	10.00
TERRENO ELEVATIONS	79.95	79.96	79.97	79.97	79.98
PROPOSED ELEVATIONS			79.92		

Cota Terreno: 80.003
Cota Projeto: 80.003

OFFSET	−10.00	−5.00	0	5.00	10.00
TERRENO ELEVATIONS	79.94	79.99	80.00	80.01	80.01
PROPOSED ELEVATIONS			80.00		

Cota Terreno: 79.159
Cota Projeto: 79.149

OFFSET	−10.00	−5.00	0	5.00	10.00
TERRENO ELEVATIONS	79.15	79.15	79.16	79.16	79.17
PROPOSED ELEVATIONS			79.15		

Cota Terreno: 79.608
Cota Projeto: 79.567

OFFSET	−10.00	−5.00	0	5.00	10.00
TERRENO ELEVATIONS	79.60	79.60	79.61	79.61	79.62
PROPOSED ELEVATIONS			79.57		

Cota Terreno: 80.002
Cota Projeto: 79.944

OFFSET	−10.00	−5.00	0	5.00	10.00
TERRENO ELEVATIONS	79.93	79.97	80.00	80.01	80.01
PROPOSED ELEVATIONS			79.94		

Cota Terreno: 80.003
Cota Projeto: 80.003

OFFSET	−10.00	−5.00	0	5.00	10.00
TERRENO ELEVATIONS	79.94	79.99	80.00	80.01	80.01
PROPOSED ELEVATIONS			80.00		

Cota Terreno: 79.248
Cota Projeto: 79.229

OFFSET	−10.00	−5.00	0	5.00	10.00
TERRENO ELEVATIONS	79.24	79.24	79.25	79.25	79.26
PROPOSED ELEVATIONS			79.23		

Cota Terreno: 79.698
Cota Projeto: 79.654

OFFSET	−10.00	−5.00	0	5.00	10.00
TERRENO ELEVATIONS	79.69	79.69	79.70	79.70	79.71
PROPOSED ELEVATIONS			79.65		

Cota Terreno: 80.006
Cota Projeto: 79.959

OFFSET	−10.00	−5.00	0	5.00	10.00
TERRENO ELEVATIONS	79.97	80.00	80.01	80.01	80.01
PROPOSED ELEVATIONS			79.96		

Cota Terreno: 79.338
Cota Projeto: 79.310

OFFSET	−10.00	−5.00	0	5.00	10.00
TERRENO ELEVATIONS	79.33	79.33	79.34	79.34	79.35
PROPOSED ELEVATIONS			79.31		

Cota Terreno: 79.788
Cota Projeto: 79.743

OFFSET	−10.00	−5.00	0	5.00	10.00
TERRENO ELEVATIONS	79.78	79.79	79.79	79.79	79.80
PROPOSED ELEVATIONS			79.74		

Cota Terreno: 80.009
Cota Projeto: 79.973

OFFSET	−10.00	−5.00	0	5.00	10.00
TERRENO ELEVATIONS	80.00	80.01	80.01	80.01	80.02
PROPOSED ELEVATIONS			79.97		

Cota Terreno: 79.428
Cota Projeto: 79.394

OFFSET	−10.00	−5.00	0	5.00	10.00
TERRENO ELEVATIONS	79.42	79.42	79.43	79.43	79.44
PROPOSED ELEVATIONS			79.39		

Cota Terreno: 79.878
Cota Projeto: 79.832

OFFSET	−10.00	−5.00	0	5.00	10.00
TERRENO ELEVATIONS	79.87	79.87	79.88	79.88	79.89
PROPOSED ELEVATIONS			79.83		

Cota Terreno: 80.007
Cota Projeto: 79.988

OFFSET	−10.00	−5.00	0	5.00	10.00
TERRENO ELEVATIONS	80.00	80.00	80.01	80.01	80.01
PROPOSED ELEVATIONS			79.99		

LEGENDA PLANTA:

- TERRENO NATURAL
- PROJETO
- BORDO DO PAVIMENTO EXISTENTE
- EIXO DA RODOVIA
- MEIO–FIO
- DRENAGEM EXISTENTE
- DRENO
- CERCA
- MURO
- TAPUME
- BAIXA TENSÃO
- ALTA TENSÃO

- CONCRETO BETUMINOSO USINADO A QUENTE FAIXA "C"
- BINDER
- RECICLAGEM
- BASE
- SUB BASE
- REFORÇO DE SUBLEITO
- CORTE DE SOLO
- SOLO MOLE
- ENROCAMENTO
- ATERRO

Data	Desenho	Aprovação

Elaboração:

SEINF
Secretaria de Infraestrutura

OBJETO:
ELABORAÇÃO DE PROJETOS EXECUTIVOS PARA DE VIAS NO BAIRRO DE SANTA CECILIA MUNICIPIO DE CANTÁ–RR

LOCALIZAÇÃO:
BAIRRO DE SANTA CECÍLIA–MUNICÍPIO DE CANTÁ–RR
TRAVESSA TV. OITO TR–2

ESCALA:
1: 2000

PROJETO DE TERRAPLENAGEM

FOLHA:
19/20

A1: 594 x 841

Cota Terreno: 79.805

Cota Projeto: 79.780

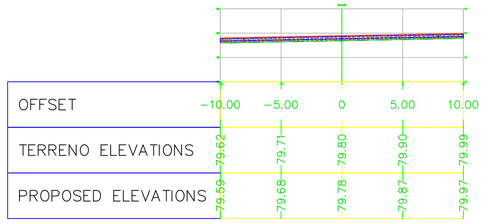

Cota Terreno: 79.543

Cota Projeto: 79.519

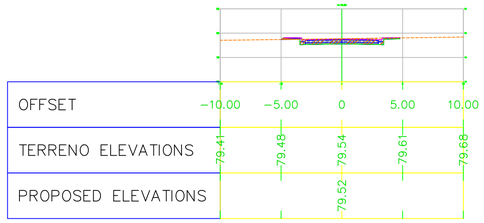

Cota Terreno: 80.527

Cota Projeto: 80.492

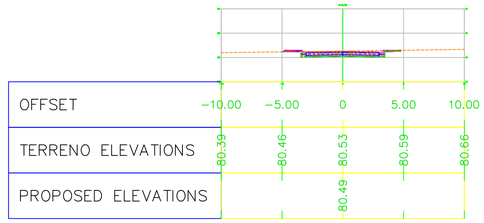

Cota Terreno: 79.616

Cota Projeto: 79.608

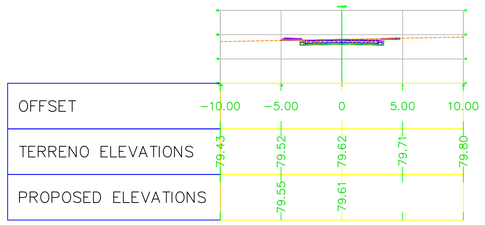

Cota Terreno: 79.893

Cota Projeto: 79.867

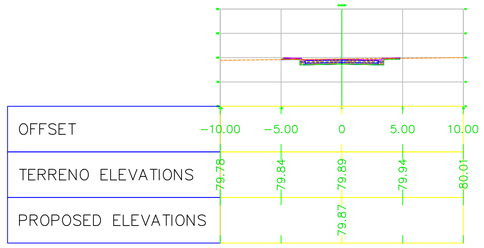

Cota Terreno: 80.505

Cota Projeto: 80.486

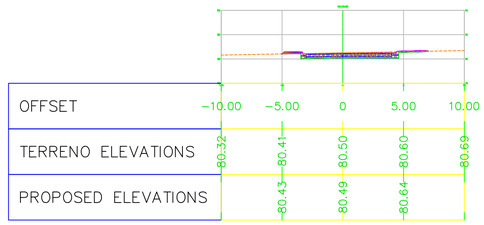

Cota Terreno: 79.440

Cota Projeto: 79.435

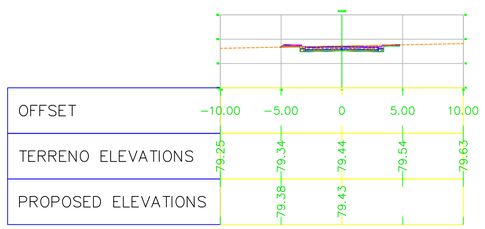

Cota Terreno: 80.199

Cota Projeto: 80.180

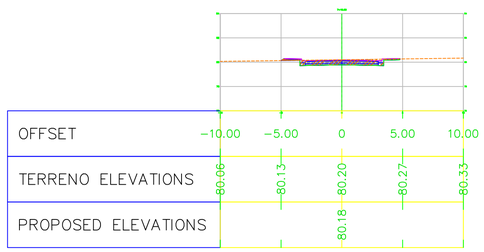

Cota Terreno: 80.444

Cota Projeto: 80.444

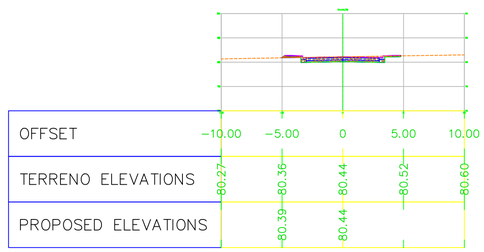

RAIMUNDO MAIA MORAIS:58570217234

Assinado de forma digital por RAIMUNDO MAIA MORAIS:58570217234
DN: c=BR, o=ICP-Brasil, ou=Certificado Digital PF A3, ou=Presencial, ou=41346144000181, ou=AC SyngularID Multipla, cn=RAIMUNDO MAIA MORAIS:58570217234
Dados: 2025.11.10 10:53:26 -04'00'

LEGENDA PLANTA:

- TERRENO NATURAL
- PROJETO
- BORDO DO PAVIMENTO EXISTENTE
- EIXO DA RODOVIA
- MEIO-FIO
- DRENAGEM EXISTENTE
- DRENO
- CERCA
- MURO
- TAPUME
- BAIXA TENSÃO
- ALTA TENSÃO

- CONCRETO BETUMINOSO USINADO A QUENTE FAIXA "C"
- BINDER
- RECICLAGEM
- BASE
- SUB BASE
- REFORÇO DE SUBLEITO
- CORTE DE SOLO
- SOLO MOLE
- ENROCAMENTO
- ATERRO

Data	Desenho	Aprovação

Elaboração:

SEINF
Secretaria de Infraestrutura

OBJETO:
ELABORAÇÃO DE PROJETOS EXECUTIVOS PARA DE VIAS NO BAIRRO DE SANTA CECILIA MUNICIPIO DE CANTÁ-RR

LOCALIZAÇÃO:
BAIRRO DE SANTA CECÍLIA-MUNICÍPIO DE CANTÁ-RR
AVENIDA VINICIUS DE MORAIS

ESCALA:
1: 2000

PROJETO DE TERRAPLENAGEM

FOLHA:
20/20

A1: 594 x 841